



NWP SAF

NWPSAF 1D-Var Product Specification

Version 1.1

22nd February 2017

		NWPSAF 1D-Var Product Specification	Doc ID : NWPSAF-MO-DS-025 Version : 1.1 Date : 21/02/2017
--	--	--	---

NWP SAF 1D-Var Product Specification


This documentation was developed within the context of the EUMETSAT Satellite Application Facility on Numerical Weather Prediction (NWP SAF), under the Cooperation Agreement dated 29 June 2011, between EUMETSAT and the Met Office, UK, by one or more partners within the NWP SAF. The partners in the NWP SAF are the Met Office, ECMWF, KNMI and Météo France.

Copyright 2014, EUMETSAT, All Rights Reserved.

Change record			
Version	Date	Author/changed by	Remarks
0.1	17/02/14	P. Weston	First version, based on the Met Office 1D-Var product specification
0.2	21/05/14	P. Weston	Modified after testing of NWPSAF 1D-Var v1.0 beta
0.3	22/05/14	P. Weston	Updated following comments from S. Keogh
0.4	29/05/14	P. Weston	Updated with new header, new document ID, new copyright statement and changed font following comments from B. Conway
0.5	13/06/14	P. Weston	Updated following comments from D. Faucher
1.0	22/08/14	P. Weston	Version valid for NWPSAF 1D-Var v1.0
1.1	16/02/17	F. Smith	Minor updates for v1.1

Table of Contents

1	INTRODUCTION	4
2	PURPOSE	4
3	FUNCTIONALITY	4
4	INPUTS/OUTPUTS.....	6
5	SYSTEM REQUIREMENTS.....	7
5.1	Language.....	7
5.2	Supported platforms	7
5.3	Performance	7
6	LIMITATIONS	8
7	LIST OF REQUIREMENTS.....	8

<p>The EUMETSAT Network of Satellite Application Facilities</p>		<p style="text-align: center;">NWPSAF 1D-Var Product Specification</p>	<p>Doc ID : NWPSAF-MO-DS-025 Version : 1.0 Date : 22/08/2014</p>
---	---	--	--

1 INTRODUCTION

This document defines the specification for version 1.1 of the NWPSAF 1DVar (one dimensional variational analysis) scheme, in accordance with the requirements of the NWPSAF. The Product Specification describes the deliverable from the point of view of the user.

2 PURPOSE

The NWPSAF 1DVar scheme is a stand-alone retrieval package for nadir-viewing passive sounding satellite instruments. The code contains the merged capabilities of the previously supported Met Office, SSMIS and ECMWF 1DVar schemes. It is reasonably flexible and may be used with many different sounding instruments with minimal changes.

The philosophy behind the development of this code is to produce a flexible, stand-alone 1DVar retrieval system that may be used for a wide variety of situations. It is anticipated that users may want to remove routines that are superfluous to their requirements (or alternatively simply take selected routines) before using this code.

3 FUNCTIONALITY

The aim of this deliverable is to produce retrieved atmospheric states based on the following inputs:

- Observed satellite radiances from the ATOVS, ATMS, AIRS, IASI, CrIS or SSMIS instruments and their associated error covariances
- Background (a priori) atmospheric state (one per observation or one for all observations) and associated error covariances

Also required is a user supplied radiative transfer model. RTTOV (versions 11.3 and 12) is supported by default. Older versions of RTTOV and other radiative transfer models are not supported. As 1D-Var Vn1.0 used RTTOV 11.1, which itself is no longer supported, it is no longer possible to directly replicate the exact results of 1D-Var Vn 1.0 with the current release. See Section 2.4 of the Test Plan for more information.

The atmospheric parameters that may be retrieved are limited by whether a suitable background and error covariances are available and whether the parameter is supported by the radiative transfer model.

Figures 1 and 2 overleaf illustrate the functionality of the package.

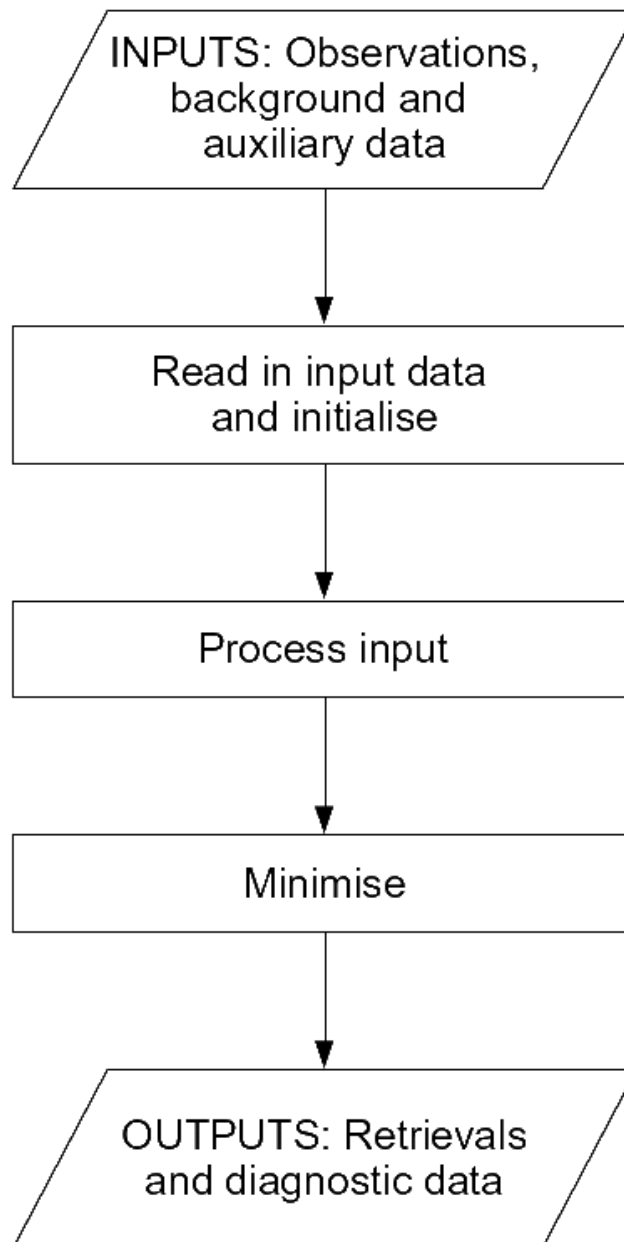


Figure 1: Overview

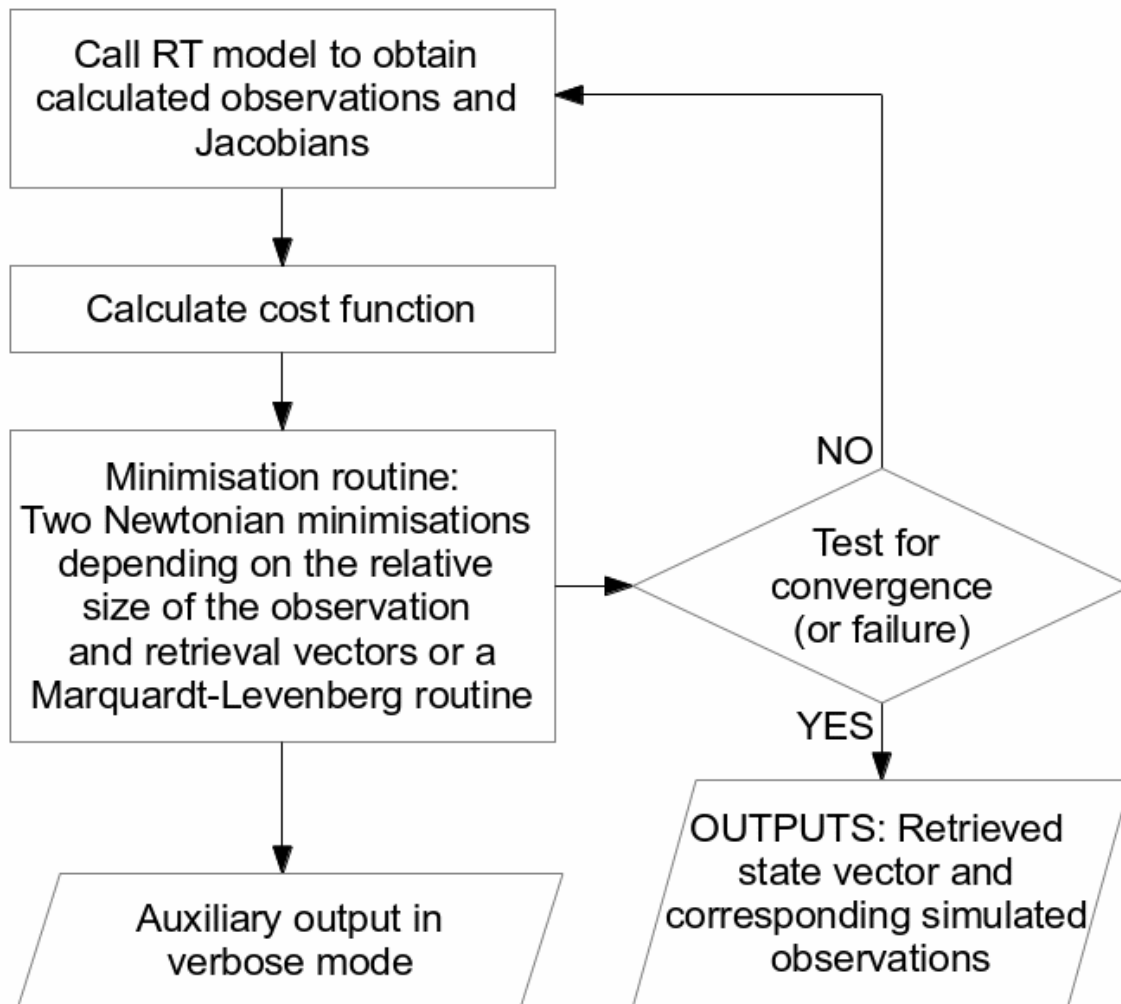



Figure 2: Minimization and output

4 INPUTS/OUTPUTS

When running the NWPSAF_1DVar executable the following inputs (all compatible with the instrument of choice) are required:

- Radiative transfer coefficients file
- Background error covariance matrix
- Observation error covariance matrix
- Channel choice file
- Retrieval namelist
- Control namelist
- Observations file
- Background profile

and the following outputs are generated:

<p>The EUMETSAT Network of Satellite Application Facilities</p>		<p>NWPSAF 1D-Var Product Specification</p>	<p>Doc ID : NWPSAF-MO-DS-025 Version : 1.0 Date : 22/08/2014</p>
---	---	--	--

- Minimisation logs
- Retrieved brightness temperatures for each channel in the channel choice file
- Retrieved profiles of temperature, humidity and ozone on the number of levels defined by the background profile
- Simple file with basic QC information for each observation
- Optionally
 - Analysis error covariance matrix
 - Propagated measurement error covariance matrix
 - Background Jacobian
 - Retrieved Profile Jacobian
 - Retrieved Profile Averaging Kernel

In addition the user can optionally supply other inputs such as:

- Emissivity atlas

The user can also optionally request other outputs such as:

- Retrieved cloud top pressure, cloud fraction, surface wind speed and cloud liquid water profiles

For more information on customising the inputs and outputs see the user guide and readme file.

5 SYSTEM REQUIREMENTS

5.1 Language

The majority of the code is written in Fortran 90. The code is capable of compilation on a range of Fortran 90 and 95 compilers. A list of compilers which the code has been tested with can be found in the Portability document.


Shell scripts are based on the Korn shell.

5.2 Supported platforms

The Met Office 1DVar code has been installed and is currently supported on Linux/UNIX-based platforms. The code is sufficiently standard that it should work on other platforms with only minor code or configuration changes.

5.3 Performance

The performance of the 1DVar scheme is limited by the radiative transfer model. Therefore, the number of iterations required for minimisation determines the CPU time.

<p>The EUMETSAT Network of Satellite Application Facilities</p>		<p style="text-align: center;">NWPSAF 1D-Var Product Specification</p>	<p>Doc ID : NWPSAF-MO-DS-025 Version : 1.0 Date : 22/08/2014</p>
---	---	--	--

This number of iterations may be optimised for a given application through the careful choice of minimisation method (three are provided) and convergence criteria, all of which are adjustable by the user.

6 LIMITATIONS

This code is designed as a general research tool but it is unlikely that every eventuality can be covered without additional work by the user. The most obvious limitation is that there is no pre-processing before the minimisation stage to produce a good first guess (with the exception of minimum residual code used in the cloudy retrieval section) as this is not generally necessary in an NWP context.

To use real observations, the user would likely need to provide a bias correction module to enable the 1D-Var to work effectively.

7 LIST OF REQUIREMENTS

This section details specific requirements to be addressed in the NWPSAF 1DVar version 1.1 Test Plan.

- 7.1 The Release Note accompanying the package shall list the contents of the package and how to unpack the software.
- 7.2 NWPSAF 1DVar v1.1 shall be successfully built, following instructions in the readme file and manual. Where the user requires, it shall be possible to link external libraries to the NWPSAF 1DVar, including a radiative transfer model as well as netCDF and HDF5 libraries to allow extended functionality.
- 7.3 The software shall compile and run on a range of UNIX platforms.
- 7.4 The test runs for each instrument shall be run using the test script and NWPSAF_1DVar executable with the compilers and radiative transfer model coefficients files specified in the readme file and produce identical results to those found in the Sample_Output folder. This is the requirement that the code can perform 1D-Var retrievals for the ATOVS, ATMS, AIRS, IASI, CrIS and SSMIS instruments.
- 7.5 The software shall support radiative transfer modelling with the latest version of RTTOV.
- 7.6 The software shall support radiative transfer modelling with PC-RTTOV.